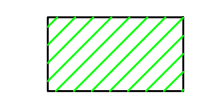
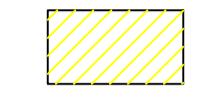
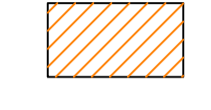
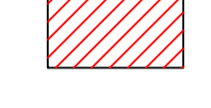

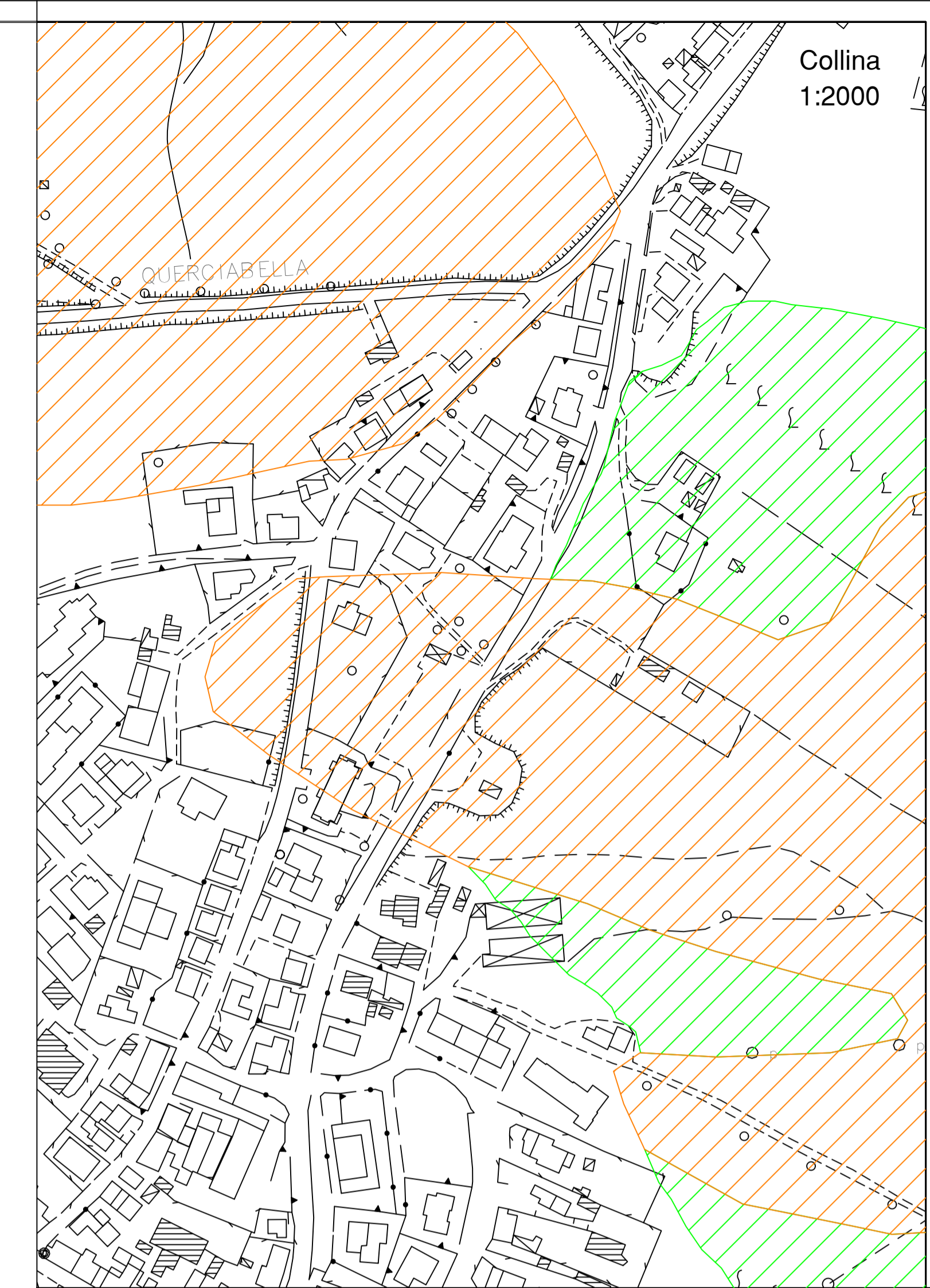


LEGENDA SIMBOLI


PERIMETRAZIONI PAI FRANE

-  R1
-  R2
-  R3
-  R4 (non presenti)
-  AREE Potenzialmente Esondabili

Collina
1:2000



COMUNE DI S.MARIA NUOVA
PROVINCIA DI ANCONA



PIANO EMERGENZA COMUNALE

Anno 2023

Data Red.: LUGLIO 23

TAVOLA
E06

**RISCHIO IDROGEOLOGICO
PERIMETRAZIONI FRANE PAI
AREE POTENZIALMENTE
ESONDABILI**

SCALA

1:10000

SINDACO
Alfredo CESARINI

TECNICO
Geol. Daniele Stronati

COLLABORATORE
Geol. Margherita Rocchetti

UFFICIO TECNICO

Ing. Fabrizio PETRONI

Geom. Cristian OSIMANI

Geom. Fabiola BIANCHI